

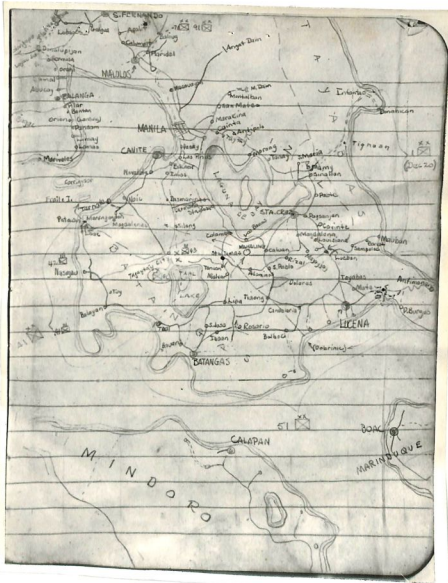
File: 061 Bk 4  
Title: Maps and Sketches in Bataan.  
Origin: Unknown  
Date: Unknown  
Authenticity: Original and Photostat copies.  
Sources: Unknown  
Extracted by: \_\_\_\_\_ Date: \_\_\_\_\_ Microfilmed: \_\_\_\_\_ Date: \_\_\_\_\_

SCREENED (NO PAP)

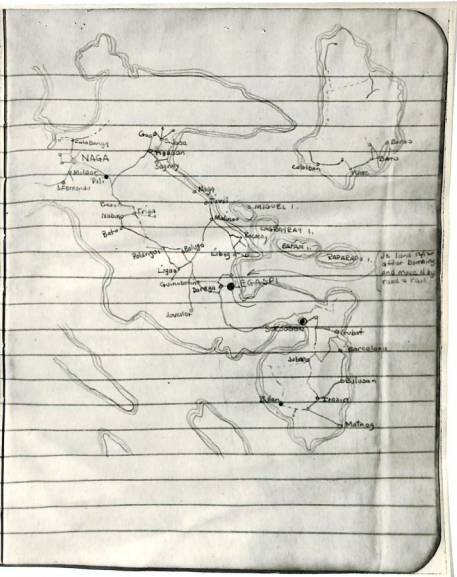
DECLASSIFIED  
Authority NND 88 3078

DECLASSIFIED  
Authority AND 88 3078

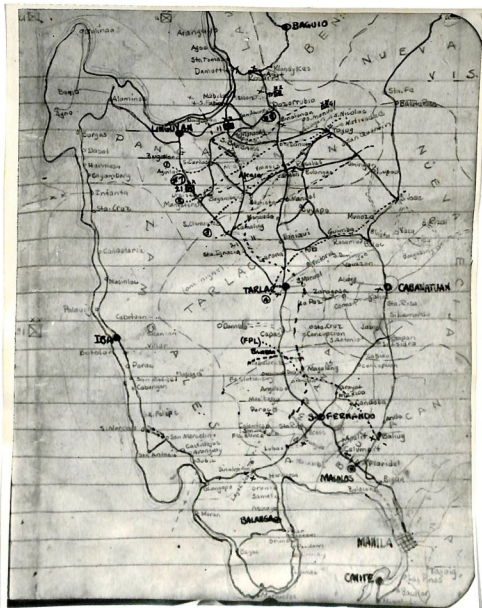




DECLASSIFIED  
 Authority NND 883078



DECLASSIFIED  
Authority NND 88 3078



Dec. 24<sup>(1-30)</sup> - J. lands in force at Antimonan & Mauban starting the chase of LSP activities as Gen. Paredes Hq. moves into Batang. Bns. Ponce (9th Div, 11th Div, 12th of Div. Bn) contact. Gen. Jones takes comd. L.S.P.

pm. 24th. J. had crossed Mts. at Antimonan to Maliboy - needs Ampolan 3000 yds fr. Mauban.

Januel advances - Mauban forces withdrawn.

Dec. 25 - Laguna Bay area today.

26 - Lungsod

27 - Contact broken as 1st Div. moves to Bn. via Pagsanjan, the Batang (Antimonan) Ponce (51st Div.).

25 - Lucena

26 - Candelaria

27 - Pison

27-28 - 51st Div. breaks contact & moves to Batang.

Dec. 28 - 1 Bn. of 1st Div. left at Pagsanjan moves to Batang.

Dec. 31 - Gen. Jones & Hq. at Floridel - contact Bns. Paredes - Gen. Jones, noble to command covering force at Caluy - com. of 1st & 9th Divs.

31-1 - Remainder of LSP & Gen. J. move into Batang - LSP ends.

Dec. 24 - Jan - Batang Ponce exits.

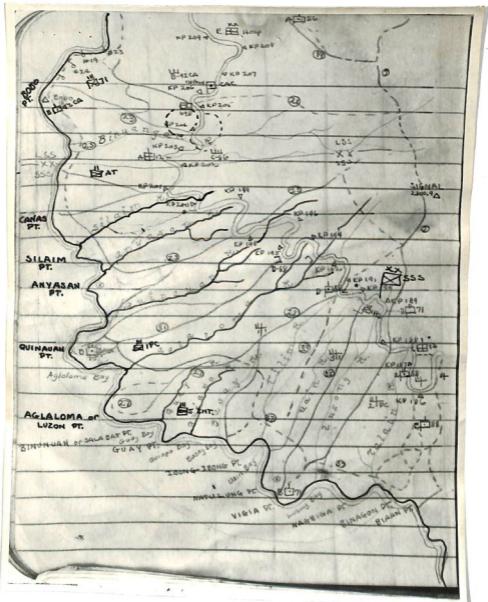
Jan 56 - Last elements of LSP into Batang - Lopez J. pos. organized and exposed. Lt. to 1st Div, 11th Div, 12th Div, 13th Div. Car. Light all day of 6th. Kato behind security night of 6th.

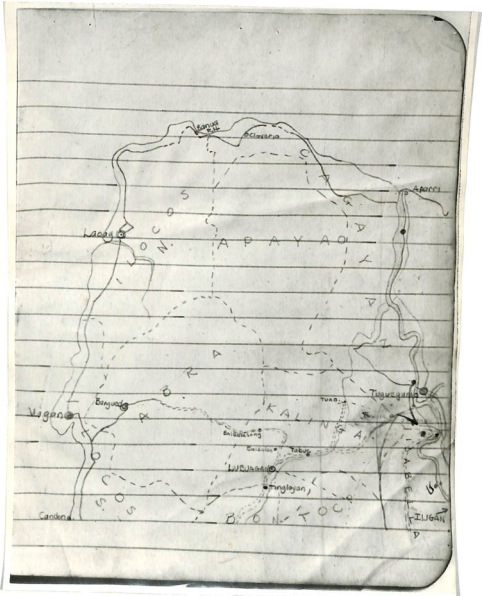
DECLASSIFIED  
Authority NND 88 3078

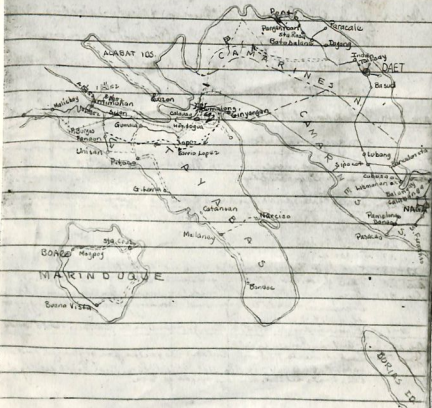
Dec. 12 - Japanese land at Legaspi and attack toward main  
Luzon by road & rail. They had previously bombed  
Legaspi, Navas, Nichale, Cavite etc. in Luzon.



DECLASSIFIED  
Authority NND 883078




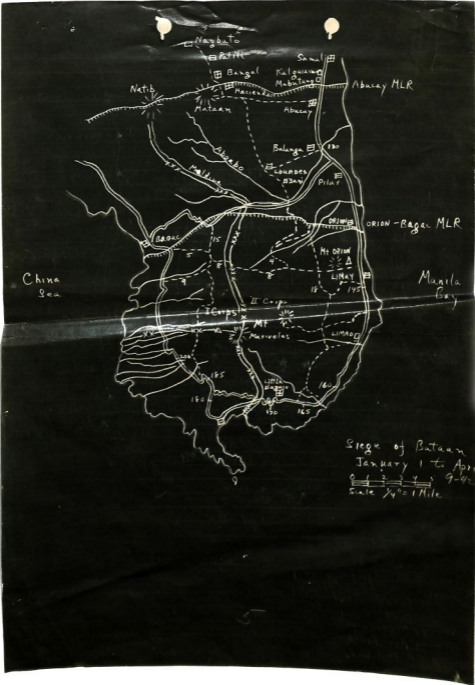


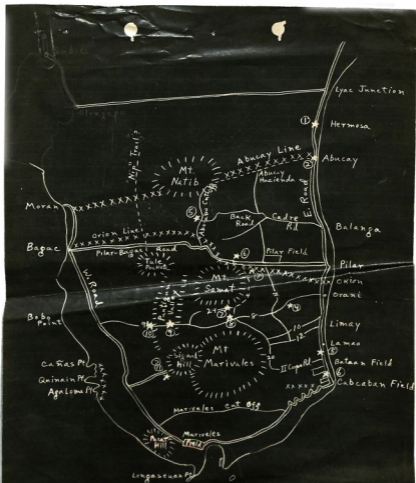


(Concrete pier at Swan - demolition not mentioned or affected)

DECLASSIFIED  
Authority: NND 885 30748







Bataan, P.I.  
 Dec 8 to April 5, 1942

- Code
- Paved Road
  - - - - - Dirt Road
  - XXXX Defense Line
  - Air Field
  - \* CP Phil. Div.

GENERAL HOSPITAL No. 2  
BATAN A.I.

Col. J.O. GILLESPIE, C.O.

LT Col. W.R. CRAIG, EXEC.

Mat. C.S. MORPHIN AGT.

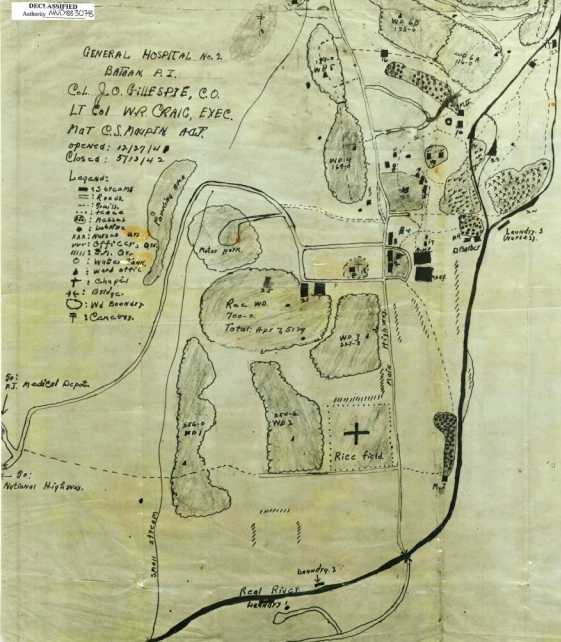
opened: 12/27/40

Closed: 5/13/42

Legend:

- : STORES
- : Roads
- - - : Gravel
- ... : FENCE
- ⊕ : MANSION
- ⊕ : LADY'S
- ⊕ : MESS HALL
- ⊕ : OFFICERS' QUARTERS
- ⊕ : SGT. QTR.
- ⊕ : WARD ROOM
- ⊕ : CHURCH
- ⊕ : BRIDGE
- ⊕ : W. BOUNDARY
- ⊕ : CANALS

1. Registrar
2. Med. Supply
3. Tail Tent
4. Dent. Hqrs.
5. Mess Hqrs (old am)
6. Dental Clinic
7. EBRT Clinic
8. Laboratory
9. Co. Exec. gr.
10. Water plant. Storage
11. X-ray
12. Operating Room (new)
13. Cemetery (new)
14. Gas Tent
15. QRS and personnel
16. Red Cross
17. Red Tent
18. B. Chapel
19. C. "
20. Clinic Area
21. Res. office.
22. Furniture shop.
23. Bathing and toilet
24. " "
25. Morpna.



So: P.I. Medical Depot.

So: National Highways.

small stream

Rice River  
bridge

Rice field

326-0  
WD 2

WD 3  
327-3

WD 4  
327-3

Rec. No.  
700-0  
Total: Apr 7, 5179

Mess hall

boundary  
(new)

water

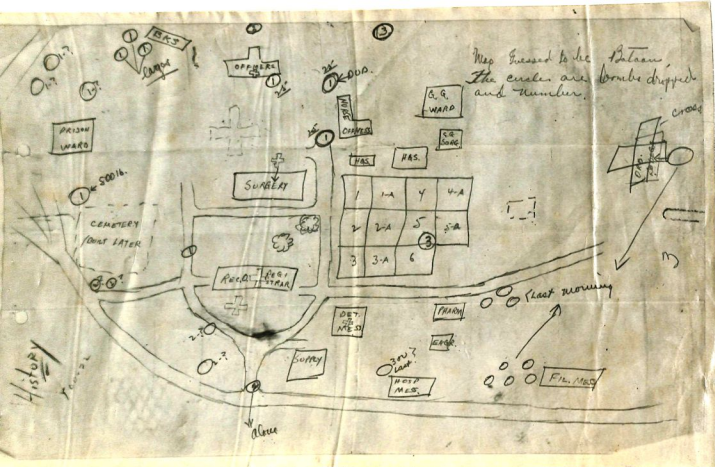
canal



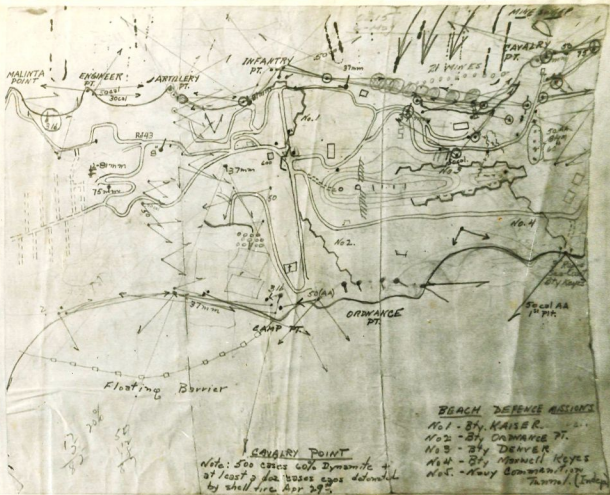
GENERAL HOSPITAL No. 2







DECLASSIFIED  
Authority: AWD 88 3078




NAVARY POINT  
Note: 500 cases 60% Dynamic +  
at least 9 doz boxes eggs detonated  
by shell fire Apr 29

- BEACH DEFENCE ASSIGNS
- No. 1 - Bty. KAISER
  - No. 2 - Bty. ORDNANCE PT.
  - No. 3 - Bty. DENVER
  - No. 4 - Bty. Maxwell Keyes
  - No. 5 - Navy Command, 1st Mt. (Indep)



DECLASSIFIED  
Authority NND 883078

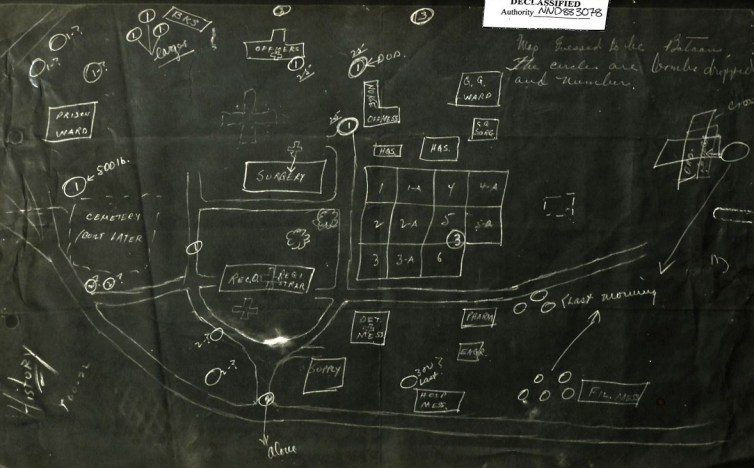
- 157 BM 6's
- 16 50 cal
- 12 37's midget
- 2 81mm midget
- 6 75's




DECLASSIFIED  
Authority AND88 3078

- 157 BM 6's
- 16 50 201
- 12 373 multiple
- 2 - 81mm multiple
- 6 75's

Map Guesed to be Batavia  
The circles are bombs dropped  
and number.



HISTORY  
100-22



DECLASSIFIED  
 Authority: AWD/SS 3074

BEACH DEFENCE MISSIONS

- No. 1 - Bty. KAISER
- No. 2 - Bty. ORDNANCE PT.
- No. 3 - Bty. DENVER
- No. 4 - Bty. Maxwell Keyes
- No. 5 - Navy Commanding  
 Turret. (End)

CAVALRY POINT

Note: 500 cases 60% Dynamite +  
 at least 2 doz. boxes eggs detonated  
 by shell fire Apr 29.

DECLASSIFIED  
Authority NND 88 3076

11 2 21  
hm



11 2 21  
hm

40



DECLASSIFIED  
Authority **MOV 88 3076**



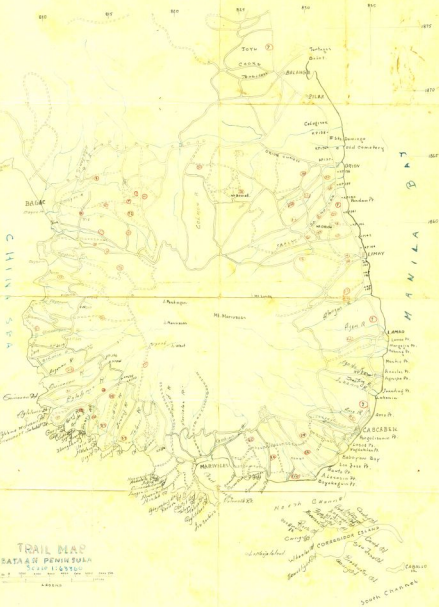


DECLASSIFIED  
 Authority AWD 68 5078

AIR BASE  
 AIRFIELD  
 AIR BASE WITH RUNWAY

# BATAAN PENINSULA

SOUTH OF BALABAC — MOROCCO LINE  
GRADING 1:25



TRAIL MAP  
BATAAN PENINSULA  
SCALE 1:25000  
ARABIC

6-A



BEACH DEFENCE MISSIONS

- No 1 - Bty. KAISER.
- No 2 - Bty. ORDNANCE PT.
- No 3 - Bty. DENVER.
- No 4 - Bty. Maxwell Keyes
- No 5 - Navy Command, on  
Thermal. (Indep)

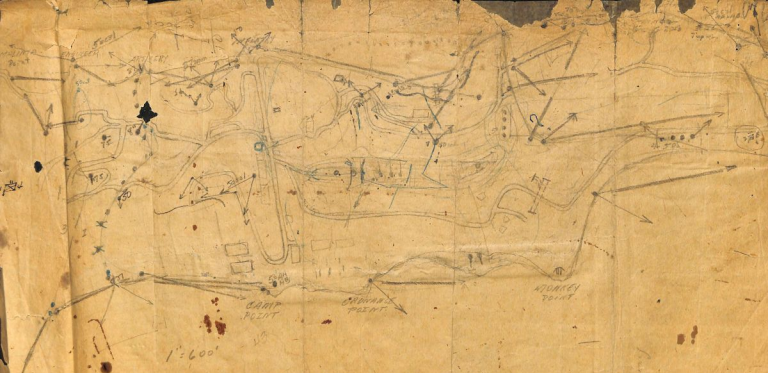
CAVALRY POINT

Note: 500 cases 60% Dynamite +  
at least a doz cases eggs detonated  
by shell fire Apr 29<sup>th</sup>

130  
50  
13



DECLASSIFIED  
 Authority NND 883078



DECLASSIFIED  
Authority AND 88 3078

159 BM 63  
16 50 col  
12 371 modified  
2 - 81mm modified  
6 753

Bolton 59 x 70

DECLASSIFIED  
Authority NND 88 3078



12  
17



Map guessed to be British.  
 The circles are bombs dropped  
 and number.

History  
 Table



July 19  
1973

**DECLASSIFIED**  
Authority AWD 83 3078

DECLASSIFIED  
Authority NND 88 3078



LONG RANGE AIR NAVIGATION CHART  
PHILIPPINE ISLANDS

Made from Survey, Chart, and Other Data

Scale 1:100,000

Published by the Hydrographic Office, Washington, D.C.

Copyright 1954 by the Hydrographic Office, Washington, D.C.

DECLASSIFIED  
Authority NND 883078

U.S. ARMY AIR FORCE  
LONG RANGE AIR NAVIGATION CHART



PHILIPPINE ISLANDS RESTRICTED

	1000
	2000
	3000
	4000
	5000
	6000
	7000
	8000
	9000
	10000

PHILIPPINE ISLANDS

DECLASSIFIED  
Authority NND883078