

MAPS

VOL 2



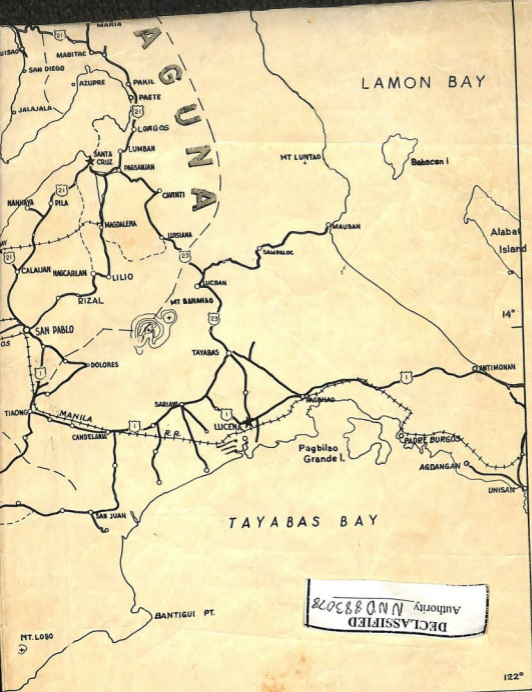
CONTENTS  
MAPS

- VOL 1
- Folder 1 Cebu and Bohol
  - Folder 2 Central Luzon
  - Folder 3 Central Philippines
  - Folder 4 Leyte
  - Folder 5 Masbate
  - Folder 6 Mindanao
  - Folder 7 Mindoro
  - Folder 8 Negros

- VOL 2
- Folder 9 Northern Luzon
  - Folder 10 Northern Philippines
  - Folder 11 Panay
  - Folder 12 Iloilo, Ibabao and Situyan
  - Folder 13 Samar
  - Folder 14 Southern Luzon
  - Folder 15 Southern Philippines
  - Folder 16 United States, Canada and Mexico

DECLASSIFIED  
Authority NND 883078

DECLASSIFIED  
Authority ND 883078



LAMONG BAY

AGAÑA

TAYABAS BAY

DECLASSIFIED  
Authority: NND 883078

122°

Property of  
DEFENSE  
DEVELOPMENT  
AGENCY

# SKETCH MAP LUZON-NORTH

Scale 1:500,000  
 Vertical Scale 1" = 10 Miles  
 Horizontal Scale 1" = 10 Miles  
 Prepared under the direction of the Engineer, U.S. Army  
 by 6888 Central Postal Directory, January, February 1945  
 Compiled from Philippine Survey, 1:500,000, A.M.S. 1943



Kilometers

### LEGEND

- Capital of Province..... #NAGA
  - Municipality or Municipal District..... #PLI
  - Barrio or Sitio..... o Buclod
  - Provincial boundary.....
  - Sub Provincial boundary.....
  - First and second class roads (with route numbers).....
  - Third class road.....
  - Trail.....
  - Road under construction.....
  - Proposed road.....
  - Railroad.....
  - Light House..... ☆
- Elevations underlined (6) are approximate only


### Abbreviations

*B. Bay, R. River, L. Lake, Mt. Mountain, Pk. Peak, I. Island, St. Strait, C. Cape, Pt. Point, S. San, Sta. Santa, Sto. Santo.*

Roads corrected for information received to date

\*Anima Sola I

DECLASSIFIED  
Authority NND 883078



20'

10'



B







  
PHILIPPINE ISLANDS  
**SOUTHERN LUZON**  
WESTERN SHEET

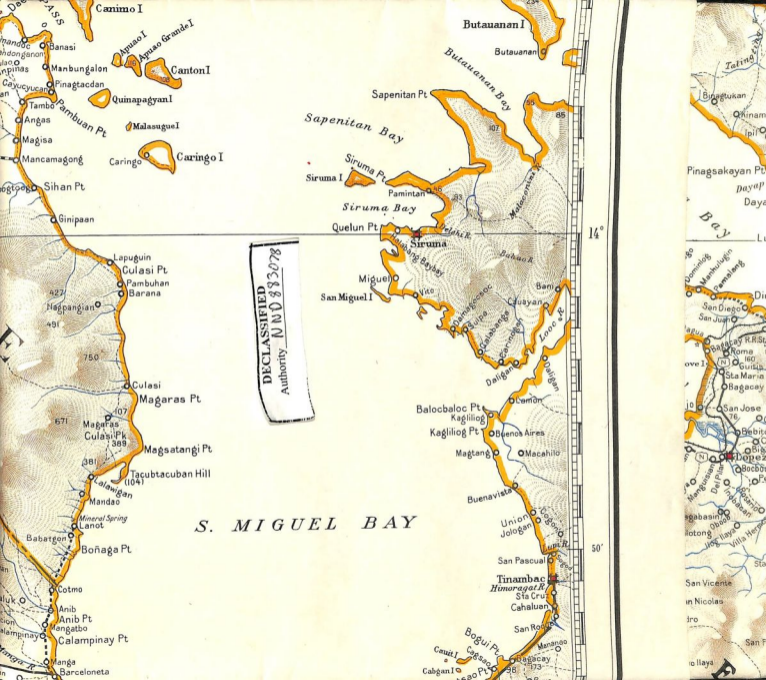
SCALE 1:250,000  
SHEET NO. 100  
MANILA, P. I.  
1950

COAST AND GEODETIC SURVEY  
MANILA, P. I.  
1950

LEGEND

1:500 Feet	1:1000 Feet	1:2000 Feet	1:5000 Feet	1:10000 Feet
1:20000 Feet	1:50000 Feet	1:100000 Feet	1:200000 Feet	1:500000 Feet

PHILIPPINE ISLANDS  
SOUTHERN LUZON  
WESTERN SHEET  
MANILA, P. I.  
1950





PHILIPPINE ISLANDS  
SOUTHERN LUZON  
CENTRAL SHEET

SCALE 1:50,000

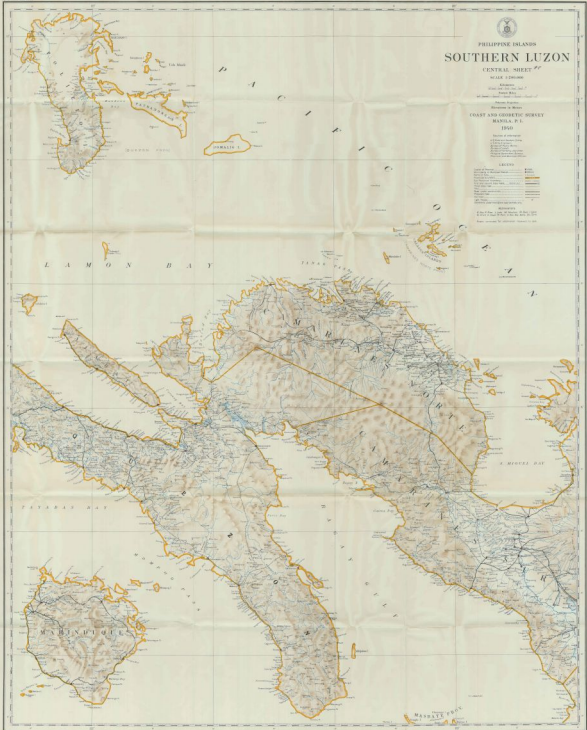
COAST AND GEODETIC SURVEY  
MANILA, P. I.

1940

General Information  
 Name of Sheet  
 Date of Issue  
 Author  
 Editor  
 Designer  
 Printer  
 Published by  
 Government Printing Office  
 Manila, P. I.

LEGEND

Symbol	Description
(Orange line)	Coast Line
(Blue line)	Water Line
(Black line)	Boundary Line
(Black line with dots)	Settlement
(Black line with cross-ticks)	Road
(Black line with short dashes)	Trail
(Black line with long dashes)	Telegraph Line
(Black line with diagonal dashes)	Power Line
(Black line with wavy dashes)	Railroad
(Black line with vertical dashes)	Canal
(Black line with horizontal dashes)	Ditch
(Black line with diagonal dashes)	Drainage
(Black line with wavy dashes)	Stream
(Black line with horizontal dashes)	River
(Black line with vertical dashes)	Lake
(Black line with horizontal dashes)	Swamp
(Black line with vertical dashes)	Marsh
(Black line with horizontal dashes)	Field
(Black line with vertical dashes)	Forest
(Black line with horizontal dashes)	Barren
(Black line with vertical dashes)	Mountain
(Black line with horizontal dashes)	Peak
(Black line with vertical dashes)	Pass
(Black line with horizontal dashes)	Cliff
(Black line with vertical dashes)	Scarp
(Black line with horizontal dashes)	Plateau
(Black line with vertical dashes)	Valley
(Black line with horizontal dashes)	Plain
(Black line with vertical dashes)	Island
(Black line with horizontal dashes)	Atoll
(Black line with vertical dashes)	Reef
(Black line with horizontal dashes)	Bank
(Black line with vertical dashes)	Spit
(Black line with horizontal dashes)	Point
(Black line with vertical dashes)	Headland
(Black line with horizontal dashes)	Bay
(Black line with vertical dashes)	Harbor
(Black line with horizontal dashes)	Port
(Black line with vertical dashes)	Wharf
(Black line with horizontal dashes)	Dock
(Black line with vertical dashes)	Breakwater
(Black line with horizontal dashes)	Jetty
(Black line with vertical dashes)	Pier
(Black line with horizontal dashes)	Quay
(Black line with vertical dashes)	Wharf
(Black line with horizontal dashes)	Dock
(Black line with vertical dashes)	Breakwater
(Black line with horizontal dashes)	Jetty
(Black line with vertical dashes)	Pier
(Black line with horizontal dashes)	Quay

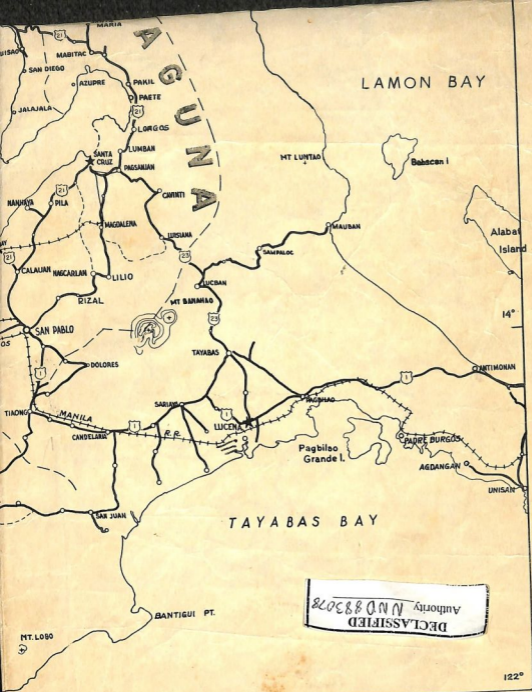


SOUTHERN LUZON

DECLASSIFIED  
Authority NND 883078

14

**DECLASSIFIED**  
Authority NND 883078



DECLASSIFIED  
 Authority: NND 883078

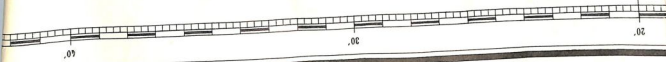


**SKETCH MAP  
LUZON-SOUTH**

Scale 1:62,500  
 1:62,500  
 1:62,500

Prepared under the direction of the Engineer, U.S. South Area,  
 by 6876 Engineer, Topographic Collection, Pacific, 1945.  
 Compiled from Philippine Series, 1:50,000, A.M.S. 1943.

PROPERTY OF  
 LITERATION  
 DIVISION

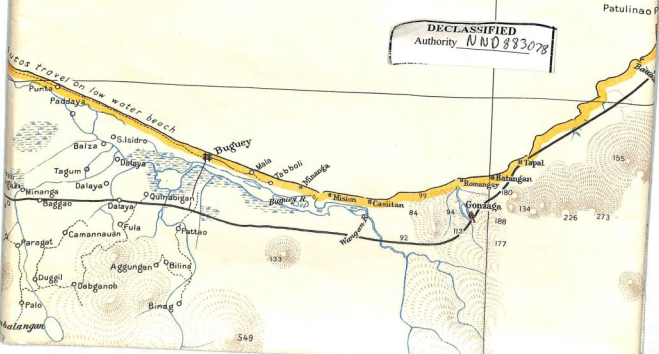


Statute Miles



Elevations in Meters  
COAST AND GEODETIC SURVEY  
MANILA, P. I., 1940.

DECLASSIFIED  
Authority NND 883078



Patulinao P

Patulinao P

155

133

549

134

138

144

155

177

188

226

273

U.I.







DECLASSIFIED  
Authority NND 883078

U  
n  
e  
x  
p  
l  
o  
r  
e  
d

Q

1455

1401



DECLASSIFIED  
Authority: NOI 833028

NOTHERN LUZON

9

DECLASSIFIED  
Authority NND 883078

San A  
Nala  
Port San E  
San Este  
Santiago C  
Candon P  
Candon Anchorage  
Darapida  
Santa Lu  
Bay  
(Bay)  
Se

S E A

DECLASSIFIED  
Authority NND 883078


CONVERSION  
GRAPH  
NOT at the scale  
of the map.



d  
17°  
e  
f  
16°  
g



12



**MANILA**

**LEGEND**

<ul style="list-style-type: none"> <li>1. National Highway</li> <li>2. Provincial Highway</li> <li>3. Municipal Highway</li> <li>4. District Highway</li> <li>5. District Road</li> <li>6. District Trail</li> <li>7. District Path</li> <li>8. District Footpath</li> <li>9. District Footbridge</li> <li>10. District Ferry</li> <li>11. District Cableway</li> <li>12. District Trolley</li> <li>13. District Tram</li> <li>14. District Bus</li> <li>15. District Motor</li> <li>16. District Car</li> <li>17. District Truck</li> <li>18. District Bus</li> <li>19. District Motor</li> <li>20. District Car</li> <li>21. District Truck</li> <li>22. District Bus</li> <li>23. District Motor</li> <li>24. District Car</li> <li>25. District Truck</li> <li>26. District Bus</li> <li>27. District Motor</li> <li>28. District Car</li> <li>29. District Truck</li> <li>30. District Bus</li> <li>31. District Motor</li> <li>32. District Car</li> <li>33. District Truck</li> <li>34. District Bus</li> <li>35. District Motor</li> <li>36. District Car</li> <li>37. District Truck</li> <li>38. District Bus</li> <li>39. District Motor</li> <li>40. District Car</li> <li>41. District Truck</li> <li>42. District Bus</li> <li>43. District Motor</li> <li>44. District Car</li> <li>45. District Truck</li> <li>46. District Bus</li> <li>47. District Motor</li> <li>48. District Car</li> <li>49. District Truck</li> <li>50. District Bus</li> </ul>	<ul style="list-style-type: none"> <li>1. National Highway</li> <li>2. Provincial Highway</li> <li>3. Municipal Highway</li> <li>4. District Highway</li> <li>5. District Road</li> <li>6. District Trail</li> <li>7. District Path</li> <li>8. District Footpath</li> <li>9. District Footbridge</li> <li>10. District Ferry</li> <li>11. District Cableway</li> <li>12. District Trolley</li> <li>13. District Tram</li> <li>14. District Bus</li> <li>15. District Motor</li> <li>16. District Car</li> <li>17. District Truck</li> <li>18. District Bus</li> <li>19. District Motor</li> <li>20. District Car</li> <li>21. District Truck</li> <li>22. District Bus</li> <li>23. District Motor</li> <li>24. District Car</li> <li>25. District Truck</li> <li>26. District Bus</li> <li>27. District Motor</li> <li>28. District Car</li> <li>29. District Truck</li> <li>30. District Bus</li> <li>31. District Motor</li> <li>32. District Car</li> <li>33. District Truck</li> <li>34. District Bus</li> <li>35. District Motor</li> <li>36. District Car</li> <li>37. District Truck</li> <li>38. District Bus</li> <li>39. District Motor</li> <li>40. District Car</li> <li>41. District Truck</li> <li>42. District Bus</li> <li>43. District Motor</li> <li>44. District Car</li> <li>45. District Truck</li> <li>46. District Bus</li> <li>47. District Motor</li> <li>48. District Car</li> <li>49. District Truck</li> <li>50. District Bus</li> </ul>
--	--

**MANILA**

**LEGEND**

1. National Highway

2. Provincial Highway

3. Municipal Highway

4. District Highway

5. District Road

6. District Trail

7. District Path

8. District Footpath

9. District Footbridge

10. District Ferry

11. District Cableway

12. District Trolley

13. District Tram

14. District Bus

15. District Motor

16. District Car

17. District Truck

18. District Bus

19. District Motor

20. District Car

21. District Truck

22. District Bus

23. District Motor

24. District Car

25. District Truck

26. District Bus

27. District Motor

28. District Car

29. District Truck

30. District Bus

31. District Motor

32. District Car

33. District Truck

34. District Bus

35. District Motor

36. District Car

37. District Truck

38. District Bus

39. District Motor

40. District Car

41. District Truck

42. District Bus

43. District Motor

44. District Car

45. District Truck

46. District Bus

47. District Motor

48. District Car

49. District Truck

50. District Bus

DECLASSIFIED  
Authority *NO 833078*

ILOCOS  
SUR

BABUYA







DECLASSIFIED  
Authority: NND 883078

NORTHERN PHILIPPINES

10

DECLASSIFIED  
Authority: NND 883078

PANAY

11

DECLASSIFIED

Authority NND 883078



DECLASSIFIED  
Authority NND 883078

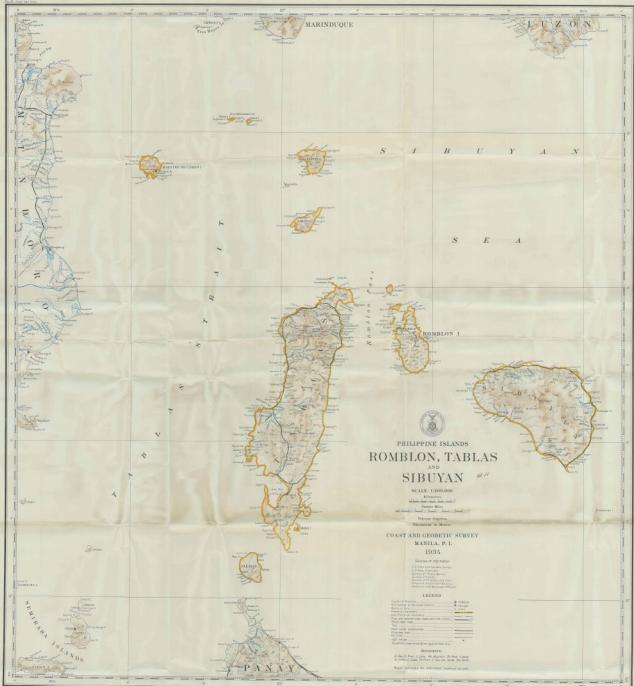
DECLASSIFIED  
Authority: NND 883028

ROMBLON, TABLAS  
AND  
SIBUYAN

12







PHILIPPINE ISLANDS  
**ROMBLON, TABLAS**  
**SIBUYAN**

SCALE 1:250,000  
 METERS  
 1:250,000  
 1:500,000  
 1:750,000  
 1:1,000,000  
 1:1,250,000  
 1:1,500,000  
 1:2,000,000  
 1:2,500,000  
 1:3,000,000  
 1:4,000,000  
 1:5,000,000  
 1:6,000,000  
 1:8,000,000  
 1:10,000,000  
 1:12,500,000  
 1:15,000,000  
 1:20,000,000  
 1:25,000,000  
 1:30,000,000  
 1:40,000,000  
 1:50,000,000  
 1:60,000,000  
 1:80,000,000  
 1:100,000,000  
 1:125,000,000  
 1:150,000,000  
 1:200,000,000  
 1:250,000,000  
 1:300,000,000  
 1:400,000,000  
 1:500,000,000  
 1:600,000,000  
 1:800,000,000  
 1:1,000,000,000

COAST AND GEODETIC SURVEY  
 MANILA, P. I.  
 1934

Source of this map:  
 1. Coast and Geodetic Survey  
 2. U. S. Coast and Geodetic Survey  
 3. U. S. Coast and Geodetic Survey  
 4. U. S. Coast and Geodetic Survey  
 5. U. S. Coast and Geodetic Survey  
 6. U. S. Coast and Geodetic Survey  
 7. U. S. Coast and Geodetic Survey  
 8. U. S. Coast and Geodetic Survey  
 9. U. S. Coast and Geodetic Survey  
 10. U. S. Coast and Geodetic Survey

**LEGEND**

- 1. Principal cities
- 2. Secondary cities
- 3. Towns and villages
- 4. Unincorporated places
- 5. Hamlets
- 6. Isolated dwellings
- 7. Principal roads
- 8. Secondary roads
- 9. Unimproved roads
- 10. Railroads
- 11. Canals
- 12. Rivers
- 13. Streams
- 14. Lakes
- 15. Swamps
- 16. Marshes
- 17. Beaches
- 18. Shoals
- 19. Reefs
- 20. Rocks
- 21. Islands
- 22. Mountains
- 23. Hills
- 24. Plateaus
- 25. Plains
- 26. Lowlands
- 27. Highlands
- 28. Forests
- 29. Cultivated lands
- 30. Uncultivated lands
- 31. Water
- 32. Ice
- 33. Snow
- 34. Clouds
- 35. Fog
- 36. Mist
- 37. Rain
- 38. Sun
- 39. Moon
- 40. Stars
- 41. Planets
- 42. Comets
- 43. Meteors
- 44. Auroras
- 45. Other celestial objects

Approved:  
 U. S. Coast and Geodetic Survey, Manila, P. I.  
 Chief of Survey

18

SAMAR

DECLASSIFIED  
Authority: NND 883078

DECLASSIFIED  
Authority NND 883078

DECLASSIFIED  
Authority *ND 883078*



# PHILIPPINE ISLANDS

# SAMAR #13

SCALE 1:200,000

Kilometers



Statute Miles



Polyconic Projection

40'

125° 50'

12° 40'

30'

Boban P.

Sinaga  
rrada



PHILIPPINE ISLANDS  
**SAMAR** # 17

SCALE 1:50,000

Vertical Datum

Horizontal Datum

Projection

Scale in Feet

Scale in Meters

Scale in Kilometers

Scale in Nautical Miles

Scale in Statute Miles

Scale in Fathoms

Scale in Meters

Scale in Kilometers

Scale in Nautical Miles

Scale in Statute Miles

Scale in Fathoms

Scale in Meters

Scale in Kilometers

Scale in Nautical Miles

Scale in Statute Miles

Scale in Fathoms

Scale in Meters

Scale in Kilometers

Scale in Nautical Miles

Scale in Statute Miles

Scale in Fathoms

Scale in Meters

Scale in Kilometers

Scale in Nautical Miles

Scale in Statute Miles

Scale in Fathoms

Scale in Meters

Scale in Kilometers

Scale in Nautical Miles

Scale in Statute Miles

Scale in Fathoms

Scale in Meters

Scale in Kilometers

Scale in Nautical Miles

Scale in Statute Miles

Scale in Fathoms

Scale in Meters

Scale in Kilometers

Scale in Nautical Miles

Scale in Statute Miles

Scale in Fathoms

Scale in Meters

Scale in Kilometers

Scale in Nautical Miles

Scale in Statute Miles

Scale in Fathoms

Scale in Meters

Scale in Kilometers

Scale in Nautical Miles

Scale in Statute Miles

Scale in Fathoms

Scale in Meters

Scale in Kilometers

Scale in Nautical Miles

Scale in Statute Miles

Scale in Fathoms

Scale in Meters

Scale in Kilometers

Scale in Nautical Miles

Scale in Statute Miles

Scale in Fathoms

Scale in Meters

Scale in Kilometers

Scale in Nautical Miles

Scale in Statute Miles

Scale in Fathoms

Scale in Meters

Scale in Kilometers

Scale in Nautical Miles

Scale in Statute Miles

Scale in Fathoms

Scale in Meters

Scale in Kilometers

Scale in Nautical Miles

Scale in Statute Miles

Scale in Fathoms

Scale in Meters

Scale in Kilometers

Scale in Nautical Miles

Scale in Statute Miles



Part A  
Islands West  
of Northern Samar  
Map scale



Part B  
Islands South  
of Samar  
Map scale





DECLASSIFIED  
Authority NND 833078

DECLASSIFIED  
Authority NND 883078

UNITED STATES, CANADA  
MEXICO

16







ATLANTIC OCEAN  
**THE UNITED STATES**

CANADA - MEXICO  
Published by the National Geographic Society  
Washington, D.C.  
Copyright, 1910, by the National Geographic Society  
All rights reserved.  
Printed in the United States of America  
Scale: 1:1,000,000



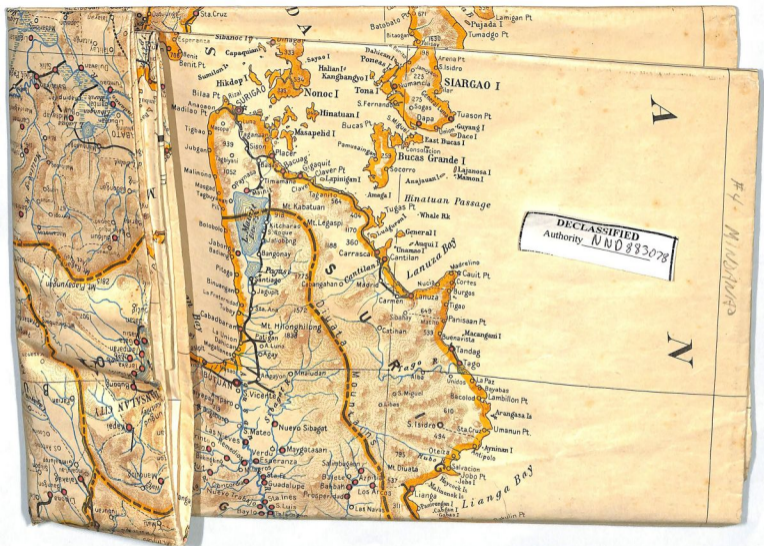


DECLASSIFIED  
Authority NND 883078

12

DECLASSIFIED  
Authority NND 883078

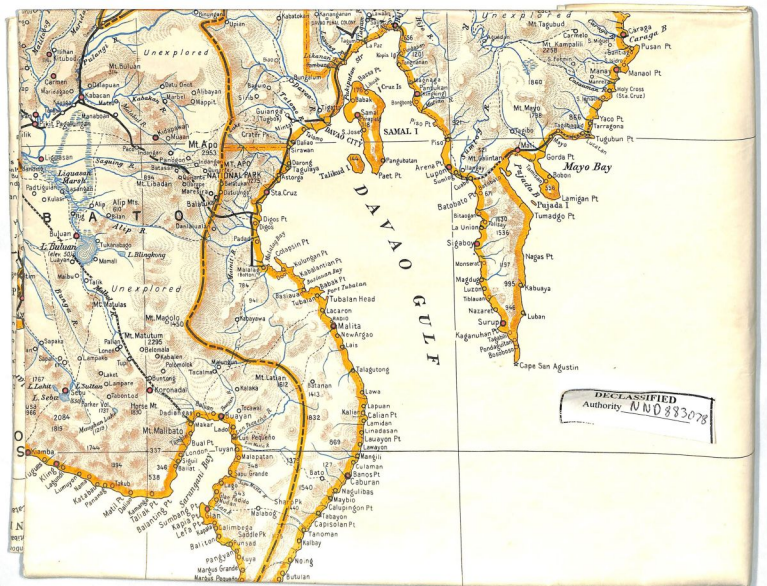
SOUTHERN PHILIPPINES



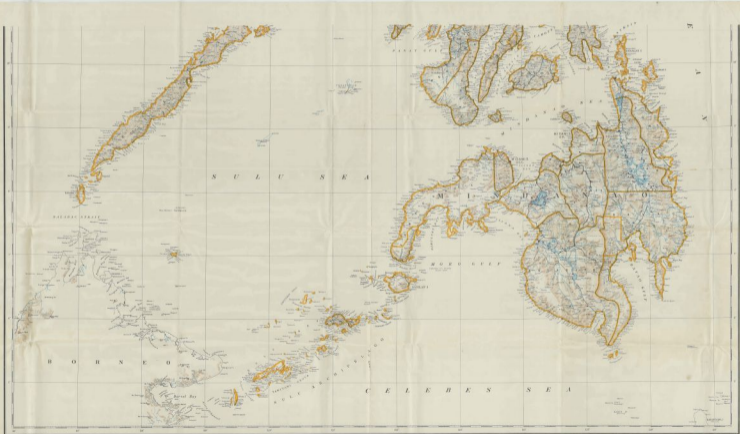
DECLASSIFIED  
Authority NND 883078

F4 MIDDWAT





DECLASSIFIED  
Authority **NO 883078**





DECLASSIFIED  
Authority: NND 893078

DECLASSIFIED  
Authority *NND 882078*